

**Police Services Board Report for Northumberland County**  
**2024/Sep to 2024/Oct**

<b>Public Complaints</b>	
Policy	0
Service	0
Conduct	0

**Date information collected from Professional Standards Bureau Commander Reports:** 2024-11-13

**Data Source**

Ontario Provincial Police, Professional Standards Bureau Commander Reports

- Includes all public policy, service and conduct complaints submitted to the Office of the Independent Police Review Director (OIPRD)

<b>Secondary Employment</b>

<b>Daily Activity Reporting Patrol Hours</b>	
<b>Total Hours</b>	<b>2024/Sep to 2024/Oct</b>
Number of Cruiser Patrol Hours	2,499.25
Number of Motorcycle Patrol Hours	32.50
Number of Marine Patrol Hours	43.00
Number of ATV Patrol Hours	30.00
Number of Snowmobile Patrol Hours	0.00
Number of Bicycle Patrol Hours	13.50
Number of Foot Patrol Hours	266.75
Number of School Patrol Hours	63.25

**Data source (Daily Activity Reporting System) date:** 2024/11/09

<b>Detachment Initiatives</b>	
Number of Targeted Media Releases:	Northumberland OPP Warn of Current Fraud Trends
Crime and Traffic Campaigns/Initiatives:	Total Number of RIDE Programs - September - Northumberland County - 82 Total Number of Impaired Charges - September - Northumberland County - 7 Total Number of RIDE Programs - October - Northumberland County - 101 Total Number of Impaired Charges - October - Northumberland County - 5



Ontario Provincial Police  
Police provinciale de l'Ontario

## News Release/ Communiqué

**FROM/DE:** Northumberland Detachment

**DATE:** September 20, 2024

### **NORTHUMBERLAND OPP WARN OF CURRENT FRAUD TRENDS**

**(NORTHUMBERLAND, ON)** – The Northumberland Detachment of the Ontario Provincial Police (OPP) are warning residents of current fraudulent activity which is taking place across Northumberland County and beyond.

*Scam 1:* A house to house visit by a person claiming to sell and install appliances or offer a home service/renovation through government grants or rebates. This may be also be attempted via a phone call or email. The victim will then provide bank payment details and possibly in the form of a void check. This is the beginning of a Notice of Security Interest (NOSI) scam. Although an appliance may be installed or a service completed, the scammers will then try to place a lien on the mortgage and then others are sent to continue the scam.

Organizers of this fraud use fake agreements to register a NOSI which are similar to liens against victims' homes without their knowledge. Later, a NOSI would be paid off to the benefit of the fraud organizers using fraudulent, high-interest mortgages against the victims' homes. In many cases, this fraud leaves the victims in financial peril; and in some cases, forced the victims to sell their homes.

You can check for any NOSIs against your home by purchasing a copy of your parcel register through the Ontario Land Registry Access at [www.onland.ca](http://www.onland.ca). If you find a NOSI against your home, the newly enacted Homeowner Protection Act deems all consumer NOSIs registered before June 6, 2024, to be expired and allows them to be removed by registering an application to delete an expired NOSI through a lawyer. The Consumer Protection Act also allows you to withdraw from a contract within one year and get a full refund if a business or individual has misrepresented a product or service. Products or services sold door-to-door also have a 'cooling off period' that allows you to cancel an agreement within 10 days. Please do your research and background check any offers you are provided.

*Scam 2:* On the increase is the sextortion scam. This is a form of blackmail that involves someone threatening to send sexual or intimate images/videos of you to other people if you don't pay them. The scammers may also purport to have hacked your email and will disclose your data and browser history unless you send them crypto currency or another form payment.

Do not reply, click links, send any more images, pay or respond to demands. The OPP advise to take screen shots of the text or email, block the account and report it to the platform as well as to the [Canadian Anti-Fraud Centre](https://www.canada.ca/en/anti-fraud-centre) at 1-888-495-8501 and local police.



Ontario Provincial Police  
Police provinciale de l'Ontario

## News Release/ Communiqué

More information on internet safety can be found online by visiting [www.cybertip.ca](http://www.cybertip.ca) and [www.getcybersafe.ca](http://www.getcybersafe.ca)

-30-

### Media Contact

Provincial Constable James Clarke  
Northumberland OPP Detachment  
289-251-6078  
[james.clarke@opp.ca](mailto:james.clarke@opp.ca)

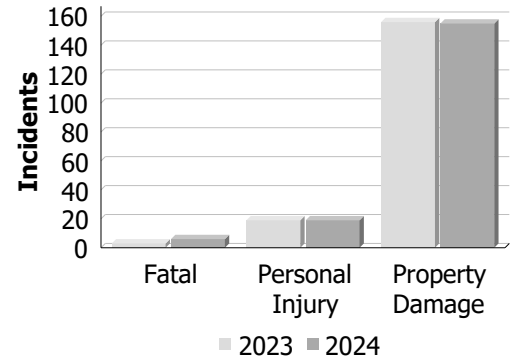
### Follow Us

#NthldOPP  
X @OPP\_CR  
Facebook @OPPCentralRegion  
Instagram @OPP\_CentralRegion

**Police Services Board Report for Northumberland County**  
**Collision Reporting System**  
**September to October - 2024**

**Motor Vehicle Collisions by Type**

Incidents	September to October			Year to Date - October		
	2023	2024	% Change	2023	2024	% Change
Fatal	3	6	100.0%	7	8	14.3%
Personal Injury	19	19	0.0%	91	99	8.8%
Property Damage	156	155	-0.6%	749	776	3.6%
<b>Total</b>	<b>178</b>	<b>180</b>	<b>1.1%</b>	<b>847</b>	<b>883</b>	<b>4.3%</b>



**Fatalities in Detachment Area**

Incidents		September to October			Year to Date - October		
		2023	2024	% Change	2023	2024	% Change
Motor Vehicle Collision	Fatal Incidents	3	5	66.7%	5	7	40.0%
	Alcohol Related	2	1	-50.0%	2	1	-50.0%
Off-Road Vehicle	Fatal Incidents	0	1	--	2	1	-50.0%
	Alcohol Related	0	0	--	0	0	--
Motorized Snow Vehicle	Fatal Incidents	0	0	--	0	0	--
	Alcohol Related	0	0	--	0	0	--

Persons Killed	September to October			Year to Date - October		
	2023	2024	% Change	2023	2024	% Change
Motor Vehicle Collision	3	6	100.0%	5	10	100.0%
Off-Road Vehicle	0	1	--	2	1	-50.0%
Motorized Snow Vehicle	0	0	--	0	0	--

**MVCs NORTHUMBERLAND COUNTY**  
**MONTH OF: September 2024**

LOCATION OF MVC	FATAL MVCs	P.D. MVCs	P.I. MVCs	TOTAL MVCs	NO. FATAL INJURIES	NO. PERSONS INJURED	2024 TOTAL MVCs YEAR TO DATE
MUNICIPALITY OF BRIGHTON	0	14	1	15	0	1	107
MUNICIPALITY OF TRENT HILLS	0	10	3	13	0	3	138
TOWNSHIP OF CRAMAHE	0	7	0	7	0	0	54
ALNWICK/HALDIMAND TWP	2	3	0	4	2	0	67
ALDERVILLE FN	0	1	0	1	0	0	11
HAMILTON TWP	0	12	2	14	0	2	76
MUNICIPALITY OF PORT HOPE	1	8	0	9	1	0	55
HIGHWAY 401	0	18	3	21	0	4	168
MONTH TOTALS	3	73	9	84	3	10	

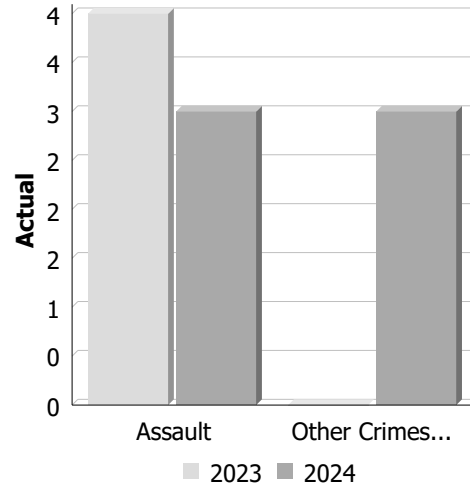
**MVCs NORTHUMBERLAND COUNTY**  
**MONTH OF: October 2024**

LOCATION OF MVC	FATAL MVCs	P.D. MVCs	P.I. MVCs	TOTAL MVCs	NO. FATAL INJURIES	NO. PERSONS INJURED	2024 TOTAL MVCs YEAR TO DATE
MUNICIPALITY OF BRIGHTON	0	6	1	7	0	1	114
MUNICIPALITY OF TRENT HILLS	2	18	3	23	3	4	161
TOWNSHIP OF CRAMAHE	0	6	1	7	0	1	61
ALNWICK/HALDIMAND TWP	0	6	2	8	0	2	75
ALDERVILLE FN	0	1	0	1	0	0	12
HAMILTON TWP	0	6	2	8	0	3	84
MUNICIPALITY OF PORT HOPE	0	4	0	4	0	0	59
HIGHWAY 401	0	34	3	37	0	4	205
MONTH TOTALS	2	81	12	95	3	15	

**Police Services Board Report for Township of Alnwick/Haldimand**  
**Records Management System**  
**September to October - 2024**

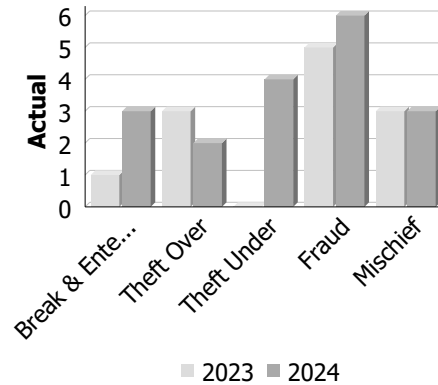
**Violent Crime**

Actual	September to October			Year to Date - October		
	2023	2024	% Change	2023	2024	% Change
Murder	0	0	--	0	0	--
Other Offences Causing Death	0	0	--	0	0	--
Attempted Murder	0	0	--	0	0	--
Sexual Assault	0	0	--	4	4	0.0%
Assault	4	3	-25.0%	17	17	0.0%
Abduction	0	0	--	0	0	--
Robbery	0	0	--	0	0	--
Other Crimes Against a Person	0	3	--	5	12	140.0%
<b>Total</b>	<b>4</b>	<b>6</b>	<b>50.0%</b>	<b>26</b>	<b>33</b>	<b>26.9%</b>



**Property Crime**

Actual	September to October			Year to Date - October		
	2023	2024	% Change	2023	2024	% Change
Arson	0	0	--	1	0	-100.0%
Break & Enter	1	3	200.0%	5	6	20.0%
Theft Over	3	2	-33.3%	7	5	-28.6%
Theft Under	0	4	--	12	10	-16.7%
Have Stolen Goods	0	0	--	0	1	--
Fraud	5	6	20.0%	23	24	4.3%
Mischief	3	3	0.0%	9	15	66.7%
<b>Total</b>	<b>12</b>	<b>18</b>	<b>50.0%</b>	<b>57</b>	<b>61</b>	<b>7.0%</b>



**Drug Crime**

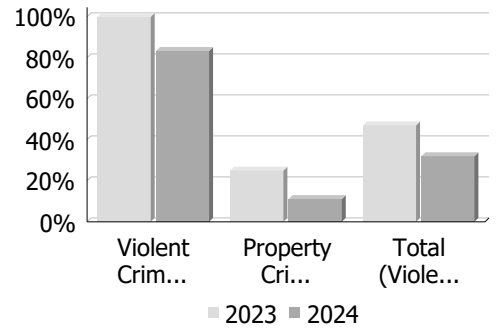
Actual	September to October			Year to Date - October		
	2023	2024	% Change	2023	2024	% Change
Possession	0	0	--	0	0	--
Trafficking	0	0	--	1	0	-100.0%
Importation and Production	0	0	--	0	0	--
<b>Total</b>	<b>0</b>	<b>0</b>	<b>--</b>	<b>1</b>	<b>0</b>	<b>-100.0%</b>



**Police Services Board Report for Township of Alnwick/Haldimand**  
**Records Management System**  
**September to October - 2024**

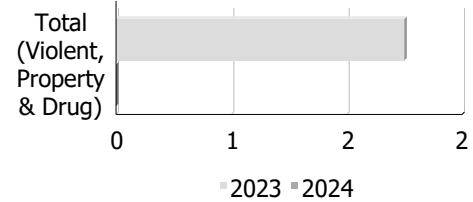
**Clearance Rate**

Clearance Rate	September to October			Year to Date - October		
	2023	2024	Difference	2023	2024	Difference
Violent Crime	100.0%	83.3%	-16.7%	76.9%	84.8%	7.9%
Property Crime	25.0%	11.1%	-13.9%	15.8%	11.5%	-4.3%
Drug Crime	--	--	--	0.0%	--	--
<b>Total (Violent, Property &amp; Drug)</b>	<b>47.1%</b>	<b>32.0%</b>	<b>-15.1%</b>	<b>37.5%</b>	<b>39.8%</b>	<b>2.3%</b>



**Unfounded**

Unfounded	September to October			Year to Date - October		
	2023	2024	% Change	2023	2024	% Change
Total (Violent, Property & Drug)	2	0	-100.0%	9	6	-33.3%

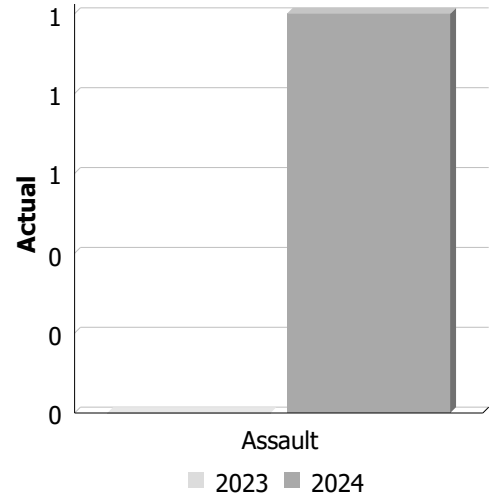




**Police Services Board Report for Alderville First Nation**  
**Records Management System**  
**September to October - 2024**

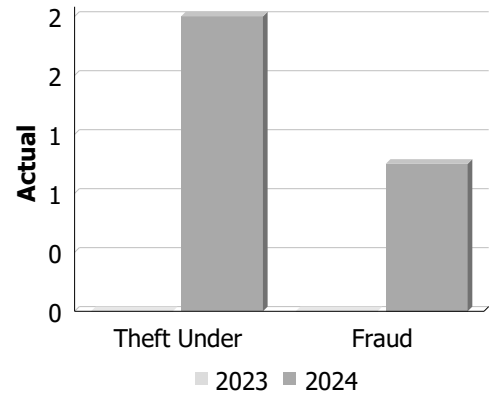
**Violent Crime**

Actual	September to October			Year to Date - October		
	2023	2024	% Change	2023	2024	% Change
Murder	0	0	--	0	0	--
Other Offences Causing Death	0	0	--	0	0	--
Attempted Murder	0	0	--	1	0	-100.0%
Sexual Assault	0	0	--	0	0	--
Assault	0	1	--	4	3	-25.0%
Abduction	0	0	--	0	0	--
Robbery	0	0	--	0	0	--
Other Crimes Against a Person	0	0	--	5	1	-80.0%
<b>Total</b>	<b>0</b>	<b>1</b>	<b>--</b>	<b>10</b>	<b>4</b>	<b>-60.0%</b>



**Property Crime**

Actual	September to October			Year to Date - October		
	2023	2024	% Change	2023	2024	% Change
Arson	0	0	--	0	1	--
Break & Enter	0	0	--	3	1	-66.7%
Theft Over	0	0	--	3	1	-66.7%
Theft Under	0	2	--	1	3	200.0%
Have Stolen Goods	0	0	--	0	0	--
Fraud	0	1	--	3	7	133.3%
Mischief	0	0	--	1	1	0.0%
<b>Total</b>	<b>0</b>	<b>3</b>	<b>--</b>	<b>11</b>	<b>14</b>	<b>27.3%</b>



**Drug Crime**

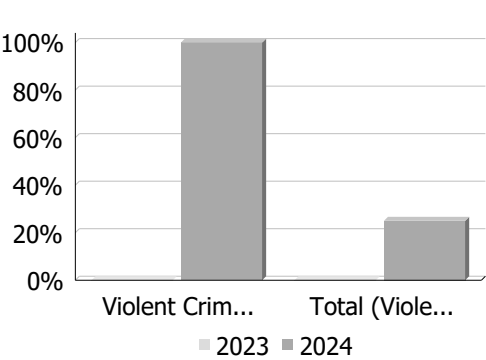
Actual	September to October			Year to Date - October		
	2023	2024	% Change	2023	2024	% Change
Possession	0	0	--	1	0	-100.0%
Trafficking	0	0	--	0	0	--
Importation and Production	0	0	--	0	0	--
<b>Total</b>	<b>0</b>	<b>0</b>	<b>--</b>	<b>1</b>	<b>0</b>	<b>-100.0%</b>



Police Services Board Report for Alderville First Nation  
Records Management System  
September to October - 2024

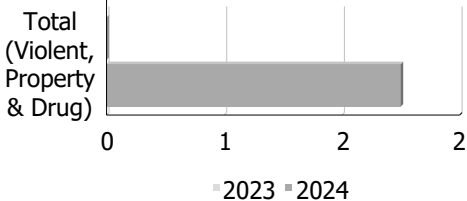
Clearance Rate

Clearance Rate	September to October			Year to Date - October		
	2023	2024	Difference	2023	2024	Difference
Violent Crime	--	100.0%	--	70.0%	100.0%	30.0%
Property Crime	--	0.0%	--	27.3%	21.4%	-5.8%
Drug Crime	--	--	--	0.0%	--	--
Total (Violent, Property & Drug)	--	25.0%	--	45.4%	38.9%	-6.6%



Unfounded

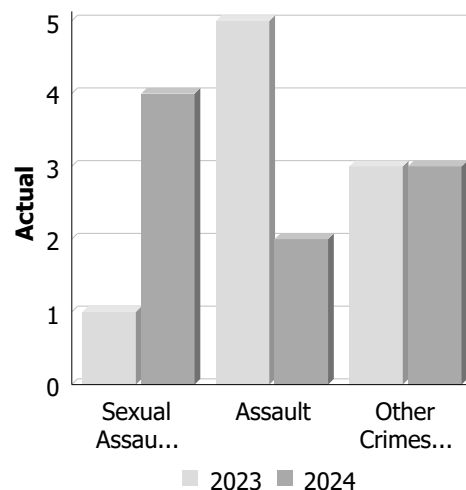
Unfounded	September to October			Year to Date - October		
	2023	2024	% Change	2023	2024	% Change
Total (Violent, Property & Drug)	0	2	--	2	2	0.0%



**Police Services Board Report for Municipality of Brighton**  
**Records Management System**  
**September to October - 2024**

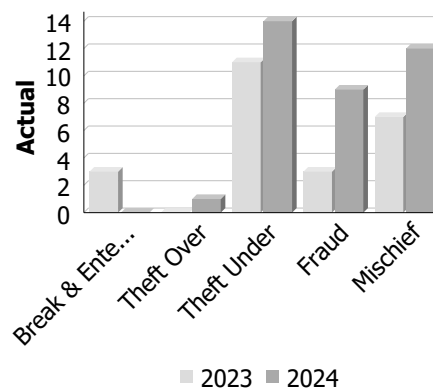
**Violent Crime**

Actual	September to October			Year to Date - October		
	2023	2024	% Change	2023	2024	% Change
Murder	0	0	--	0	0	--
Other Offences Causing Death	0	0	--	0	0	--
Attempted Murder	0	0	--	0	0	--
Sexual Assault	1	4	300.0%	11	11	0.0%
Assault	5	2	-60.0%	28	33	17.9%
Abduction	0	0	--	1	0	-100.0%
Robbery	0	0	--	0	0	--
Other Crimes Against a Person	3	3	0.0%	28	18	-35.7%
<b>Total</b>	<b>9</b>	<b>9</b>	<b>0.0%</b>	<b>68</b>	<b>62</b>	<b>-8.8%</b>



**Property Crime**

Actual	September to October			Year to Date - October		
	2023	2024	% Change	2023	2024	% Change
Arson	0	0	--	0	0	--
Break & Enter	3	0	-100.0%	12	9	-25.0%
Theft Over	0	1	--	6	6	0.0%
Theft Under	11	14	27.3%	49	37	-24.5%
Have Stolen Goods	0	0	--	2	1	-50.0%
Fraud	3	9	200.0%	48	58	20.8%
Mischief	7	12	71.4%	36	33	-8.3%
<b>Total</b>	<b>24</b>	<b>36</b>	<b>50.0%</b>	<b>153</b>	<b>144</b>	<b>-5.9%</b>



**Drug Crime**

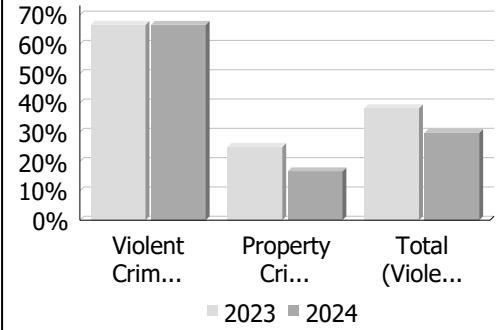
Actual	September to October			Year to Date - October		
	2023	2024	% Change	2023	2024	% Change
Possession	0	0	--	2	2	0.0%
Trafficking	0	0	--	0	0	--
Importation and Production	0	0	--	0	0	--
<b>Total</b>	<b>0</b>	<b>0</b>	<b>--</b>	<b>2</b>	<b>2</b>	<b>0.0%</b>



**Police Services Board Report for Municipality of Brighton**  
**Records Management System**  
**September to October - 2024**

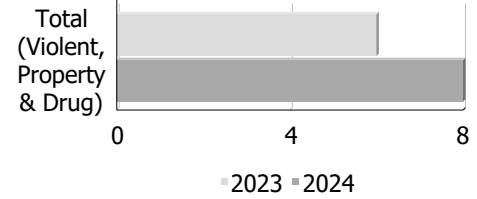
**Clearance Rate**

Clearance Rate	September to October			Year to Date - October		
	2023	2024	Difference	2023	2024	Difference
Violent Crime	66.7%	66.7%	0.0%	70.6%	67.7%	-2.8%
Property Crime	25.0%	16.7%	-8.3%	17.0%	15.3%	-1.7%
Drug Crime	--	--	--	50.0%	50.0%	0.0%
<b>Total (Violent, Property &amp; Drug)</b>	<b>38.2%</b>	<b>29.8%</b>	<b>-8.4%</b>	<b>35.4%</b>	<b>33.8%</b>	<b>-1.6%</b>



**Unfounded**

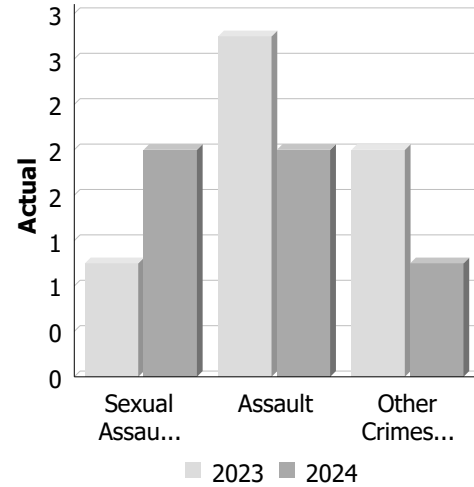
Unfounded	September to October			Year to Date - October		
	2023	2024	% Change	2023	2024	% Change
Total (Violent, Property & Drug)	6	8	33.3%	26	22	-15.4%



**Police Services Board Report for Township of Cramahe**  
**Records Management System**  
**September to October - 2024**

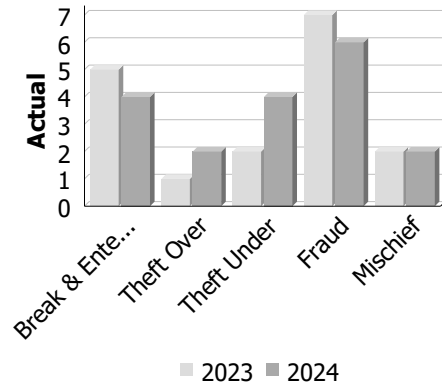
**Violent Crime**

Actual	September to October			Year to Date - October		
	2023	2024	% Change	2023	2024	% Change
Murder	0	0	--	0	0	--
Other Offences Causing Death	0	0	--	0	0	--
Attempted Murder	0	0	--	0	0	--
Sexual Assault	1	2	100.0%	5	8	60.0%
Assault	3	2	-33.3%	18	18	0.0%
Abduction	0	0	--	0	1	--
Robbery	0	0	--	0	0	--
Other Crimes Against a Person	2	1	-50.0%	18	9	-50.0%
<b>Total</b>	<b>6</b>	<b>5</b>	<b>-16.7%</b>	<b>41</b>	<b>36</b>	<b>-12.2%</b>



**Property Crime**

Actual	September to October			Year to Date - October		
	2023	2024	% Change	2023	2024	% Change
Arson	0	0	--	0	1	--
Break & Enter	5	4	-20.0%	7	8	14.3%
Theft Over	1	2	100.0%	3	7	133.3%
Theft Under	2	4	100.0%	19	24	26.3%
Have Stolen Goods	0	0	--	0	2	--
Fraud	7	6	-14.3%	28	19	-32.1%
Mischief	2	2	0.0%	6	15	150.0%
<b>Total</b>	<b>17</b>	<b>18</b>	<b>5.9%</b>	<b>63</b>	<b>76</b>	<b>20.6%</b>



**Drug Crime**

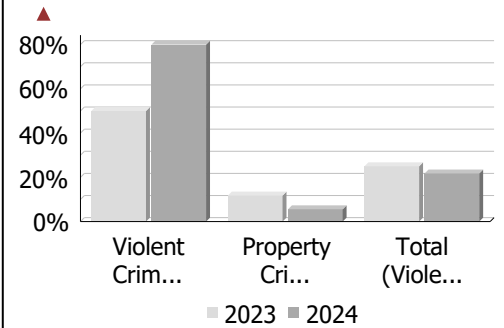
Actual	September to October			Year to Date - October		
	2023	2024	% Change	2023	2024	% Change
Possession	0	0	--	1	0	-100.0%
Trafficking	0	0	--	0	2	--
Importation and Production	0	0	--	0	0	--
<b>Total</b>	<b>0</b>	<b>0</b>	<b>--</b>	<b>1</b>	<b>2</b>	<b>100.0%</b>



**Police Services Board Report for Township of Cramahe**  
**Records Management System**  
**September to October - 2024**

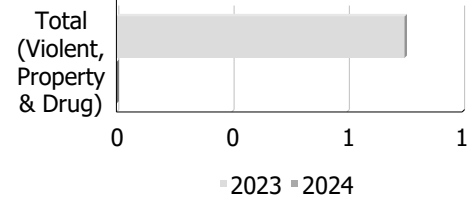
**Clearance Rate**

Clearance Rate	September to October			Year to Date - October		
	2023	2024	Difference	2023	2024	Difference
Violent Crime	50.0%	80.0%	30.0%	63.4%	72.2%	8.8%
Property Crime	11.8%	5.6%	-6.2%	9.5%	21.0%	11.5%
Drug Crime	--	--	--	100.0%	100.0%	0.0%
<b>Total (Violent, Property &amp; Drug)</b>	<b>25.0%</b>	<b>21.7%</b>	<b>-3.3%</b>	<b>35.7%</b>	<b>40.2%</b>	<b>4.5%</b>



**Unfounded**

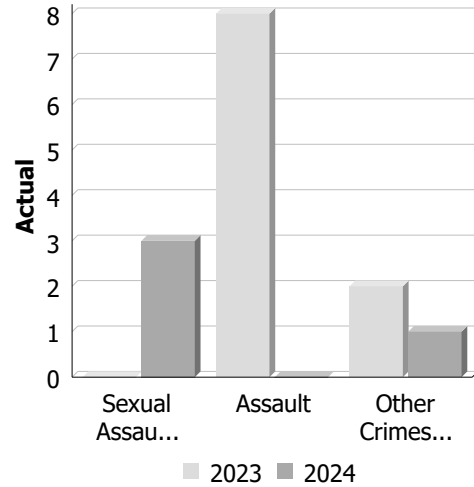
Unfounded	September to October			Year to Date - October		
	2023	2024	% Change	2023	2024	% Change
Total (Violent, Property & Drug)	1	0	-100.0%	11	9	-18.2%



**Police Services Board Report for Hamilton Township**  
**Records Management System**  
**September to October - 2024**

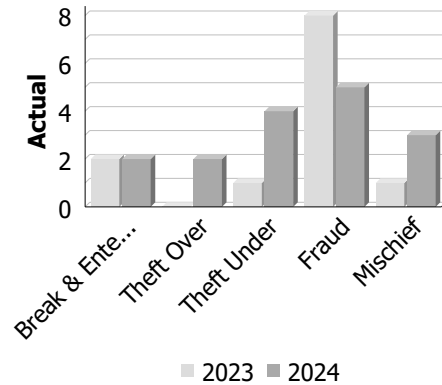
**Violent Crime**

Actual	September to October			Year to Date - October		
	2023	2024	% Change	2023	2024	% Change
Murder	0	0	--	0	0	--
Other Offences Causing Death	0	0	--	0	0	--
Attempted Murder	0	0	--	0	0	--
Sexual Assault	0	3	--	3	9	200.0%
Assault	8	0	-100.0%	18	18	0.0%
Abduction	0	0	--	0	0	--
Robbery	0	0	--	1	1	0.0%
Other Crimes Against a Person	2	1	-50.0%	15	11	-26.7%
<b>Total</b>	<b>10</b>	<b>4</b>	<b>-60.0%</b>	<b>37</b>	<b>39</b>	<b>5.4%</b>



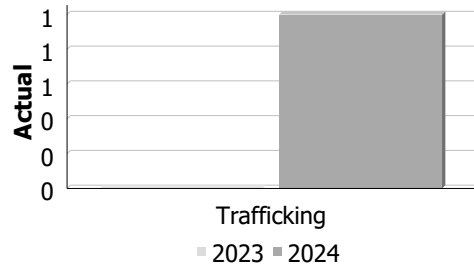
**Property Crime**

Actual	September to October			Year to Date - October		
	2023	2024	% Change	2023	2024	% Change
Arson	0	0	--	0	1	--
Break & Enter	2	2	0.0%	7	14	100.0%
Theft Over	0	2	--	9	8	-11.1%
Theft Under	1	4	300.0%	14	15	7.1%
Have Stolen Goods	0	0	--	0	0	--
Fraud	8	5	-37.5%	39	32	-17.9%
Mischief	1	3	200.0%	15	16	6.7%
<b>Total</b>	<b>12</b>	<b>16</b>	<b>33.3%</b>	<b>84</b>	<b>86</b>	<b>2.4%</b>



**Drug Crime**

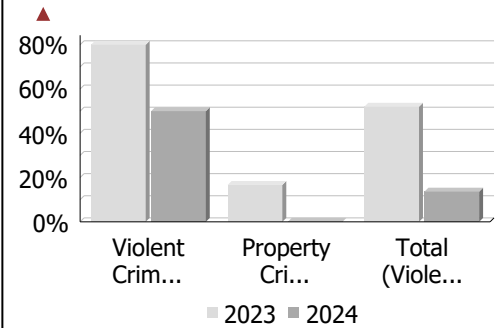
Actual	September to October			Year to Date - October		
	2023	2024	% Change	2023	2024	% Change
Possession	0	0	--	0	1	--
Trafficking	0	1	--	1	1	0.0%
Importation and Production	0	0	--	0	0	--
<b>Total</b>	<b>0</b>	<b>1</b>	<b>--</b>	<b>1</b>	<b>2</b>	<b>100.0%</b>



**Police Services Board Report for Hamilton Township**  
**Records Management System**  
**September to October - 2024**

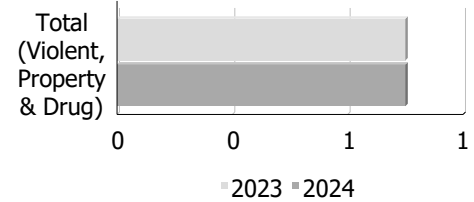
**Clearance Rate**

Clearance Rate	September to October			Year to Date - October		
	2023	2024	Difference	2023	2024	Difference
Violent Crime	80.0%	50.0%	-30.0%	73.0%	71.8%	-1.2%
Property Crime	16.7%	0.0%	-16.7%	14.3%	16.3%	2.0%
Drug Crime	--	0.0%	--	100.0%	50.0%	-50.0%
<b>Total (Violent, Property &amp; Drug)</b>	<b>52.0%</b>	<b>13.6%</b>	<b>-38.4%</b>	<b>37.4%</b>	<b>38.2%</b>	<b>0.8%</b>



**Unfounded**

Unfounded	September to October			Year to Date - October		
	2023	2024	% Change	2023	2024	% Change
Total (Violent, Property & Drug)	1	1	0.0%	5	16	220.0%

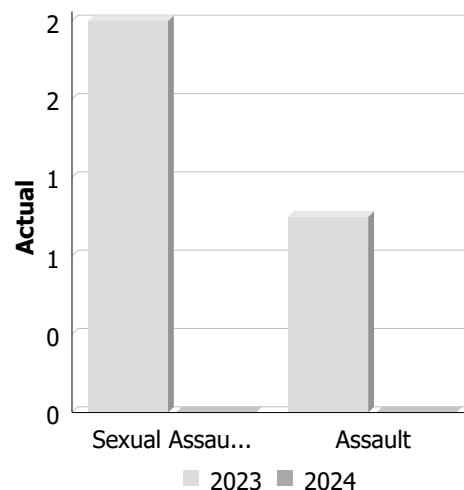




**Police Services Board Report for Municipality of Port Hope**  
**Records Management System**  
**September to October - 2024**

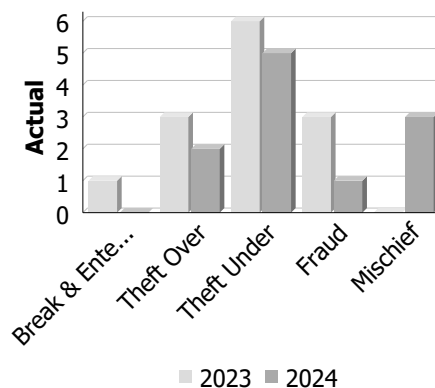
**Violent Crime**

Actual	September to October			Year to Date - October		
	2023	2024	% Change	2023	2024	% Change
Murder	0	0	--	0	0	--
Other Offences Causing Death	0	0	--	0	0	--
Attempted Murder	0	0	--	0	0	--
Sexual Assault	2	0	-100.0%	3	1	-66.7%
Assault	1	0	-100.0%	4	4	0.0%
Abduction	0	0	--	0	0	--
Robbery	0	0	--	0	0	--
Other Crimes Against a Person	0	0	--	2	7	250.0%
<b>Total</b>	<b>3</b>	<b>0</b>	<b>-100.0%</b>	<b>9</b>	<b>12</b>	<b>33.3%</b>



**Property Crime**

Actual	September to October			Year to Date - October		
	2023	2024	% Change	2023	2024	% Change
Arson	0	0	--	0	0	--
Break & Enter	1	0	-100.0%	2	2	0.0%
Theft Over	3	2	-33.3%	5	5	0.0%
Theft Under	6	5	-16.7%	30	17	-43.3%
Have Stolen Goods	0	0	--	0	0	--
Fraud	3	1	-66.7%	9	13	44.4%
Mischief	0	3	--	7	11	57.1%
<b>Total</b>	<b>13</b>	<b>11</b>	<b>-15.4%</b>	<b>53</b>	<b>48</b>	<b>-9.4%</b>



**Drug Crime**

Actual	September to October			Year to Date - October		
	2023	2024	% Change	2023	2024	% Change
Possession	0	0	--	0	0	--
Trafficking	0	0	--	1	0	-100.0%
Importation and Production	0	0	--	0	0	--
<b>Total</b>	<b>0</b>	<b>0</b>	<b>--</b>	<b>1</b>	<b>0</b>	<b>-100.0%</b>



Police Services Board Report for Municipality of Port Hope

Records Management System

September to October - 2024

Clearance Rate						
Clearance Rate	September to October			Year to Date - October		
	2023	2024	Difference	2023	2024	Difference
Violent Crime	66.7%	--	--	66.7%	75.0%	8.3%
Property Crime	15.4%	36.4%	21.0%	11.3%	14.6%	3.3%
Drug Crime	--	--	--	0.0%	--	--
<b>Total (Violent, Property &amp; Drug)</b>	<b>36.8%</b>	<b>36.4%</b>	<b>-0.5%</b>	<b>25.0%</b>	<b>31.2%</b>	<b>6.2%</b>

Category	2023	2024
Violent Crime	66.7%	75.0%
Property Crime	15.4%	36.4%
Total (Violent, Property & Drug)	36.8%	36.4%

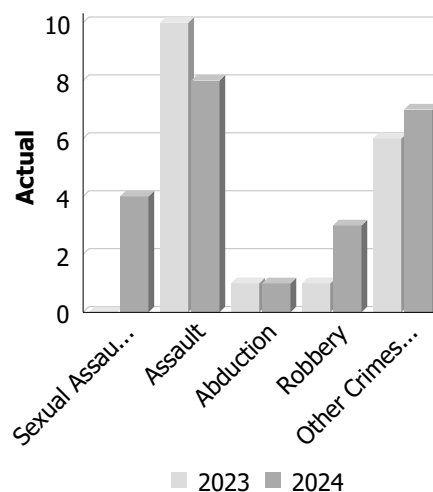
Unfounded						
Unfounded	September to October			Year to Date - October		
	2023	2024	% Change	2023	2024	% Change
Total (Violent, Property & Drug)	1	1	0.0%	7	8	14.3%

Category	2023	2024
Total (Violent, Property & Drug)	7	8

**Police Services Board Report for Municipality of Trent Hills**  
**Records Management System**  
**September to October - 2024**

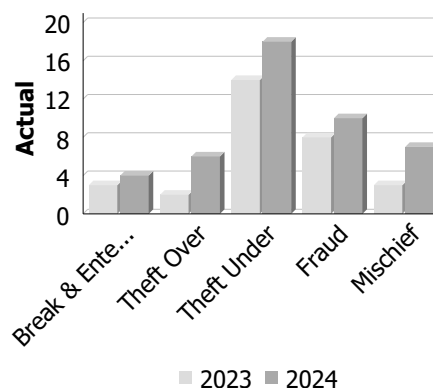
**Violent Crime**

Actual	September to October			Year to Date - October		
	2023	2024	% Change	2023	2024	% Change
Murder	0	0	--	0	0	--
Other Offences Causing Death	0	0	--	0	0	--
Attempted Murder	0	0	--	0	0	--
Sexual Assault	0	4	--	15	11	-26.7%
Assault	10	8	-20.0%	48	39	-18.8%
Abduction	1	1	0.0%	2	1	-50.0%
Robbery	1	3	200.0%	1	4	300.0%
Other Crimes Against a Person	6	7	16.7%	24	26	8.3%
<b>Total</b>	<b>18</b>	<b>23</b>	<b>27.8%</b>	<b>90</b>	<b>81</b>	<b>-10.0%</b>



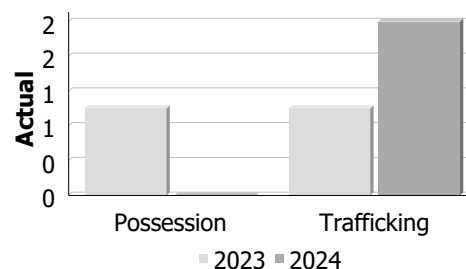
**Property Crime**

Actual	September to October			Year to Date - October		
	2023	2024	% Change	2023	2024	% Change
Arson	0	0	--	1	0	-100.0%
Break & Enter	3	4	33.3%	23	12	-47.8%
Theft Over	2	6	200.0%	11	20	81.8%
Theft Under	14	18	28.6%	73	58	-20.5%
Have Stolen Goods	0	0	--	2	2	0.0%
Fraud	8	10	25.0%	57	57	0.0%
Mischief	3	7	133.3%	29	41	41.4%
<b>Total</b>	<b>30</b>	<b>45</b>	<b>50.0%</b>	<b>196</b>	<b>190</b>	<b>-3.1%</b>



**Drug Crime**

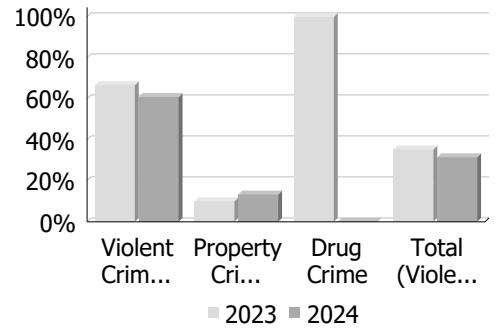
Actual	September to October			Year to Date - October		
	2023	2024	% Change	2023	2024	% Change
Possession	1	0	-100.0%	2	0	-100.0%
Trafficking	1	2	100.0%	4	4	0.0%
Importation and Production	0	0	--	0	0	--
<b>Total</b>	<b>2</b>	<b>2</b>	<b>0.0%</b>	<b>6</b>	<b>4</b>	<b>-33.3%</b>



**Police Services Board Report for Municipality of Trent Hills**  
**Records Management System**  
**September to October - 2024**

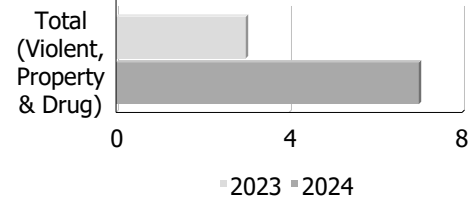
**Clearance Rate**

Clearance Rate	September to October			Year to Date - October		
	2023	2024	Difference	2023	2024	Difference
Violent Crime	66.7%	60.9%	-5.8%	75.6%	64.2%	-11.4%
Property Crime	10.0%	13.3%	3.3%	17.4%	17.9%	0.5%
Drug Crime	100.0%	0.0%	-100.0%	83.3%	25.0%	-58.3%
<b>Total (Violent, Property &amp; Drug)</b>	<b>35.3%</b>	<b>31.5%</b>	<b>-3.8%</b>	<b>37.7%</b>	<b>34.5%</b>	<b>-3.2%</b>



**Unfounded**

Unfounded	September to October			Year to Date - October		
	2023	2024	% Change	2023	2024	% Change
Total (Violent, Property & Drug)	3	7	133.3%	35	31	-11.4%



## **Matters of Interest – Northumberland OPP Police Services Board**

**September 2024**

### **ALNWICK/HALDIMAND:**

On September 22, 2024, at approximately 2:05 a.m., Emergency Medical Services (EMS), the Township of Alnwick/Haldimand Fire Department and OPP responded to a report of a collision involving a motorcycle, south of Davis Road on County Road 45 in the Township of Alnwick/Haldimand.

A 73-year-old motorcycle rider from Roseneath, was pronounced deceased at the scene. OPP Traffic Collision Investigation (TCI) members and the Office of the Chief Coroner for Ontario attended the scene to assist with the investigation.

County Road 45 was closed in the area at Woodland Road and County Road 29. This investigation is on-going and updates will be provided when available.

### **BRIGHTON:**

On September 1, 2024, at approximately 10:45 p.m., OPP were conducting radar enforcement on Highway 401 in the Municipality of Brighton. A pick-up truck was observed travelling eastbound at a speed of 151 km/h in a posted 110 km/h limit. A traffic stop was initiated and the driver pulled over. Police recorded details relevant to the vehicle and made a demand for documents from the driver. The individual then spun the tires of the vehicle before entering back onto the highway at speed.

As a result of an investigation, officers arrested the driver on September 5, 2024.

A 33-year-old Kingston resident has been charged with:

- Flight from peace officer
- Drive motor vehicle - perform stunt – excessive speed
- Fail to identify himself
- Fail to surrender insurance card
- Fail to produce permit.

Their licence was suspended for 30-days and the accused is scheduled to appear before the Ontario Court of Justice in Cobourg at a future date.

### **CRAMAHE:**

On September 25, 2024, at approximately 12:00 p.m., OPP responded to a neighbour dispute in the Township of Cramahe. The caller advised police that, since early August 2024, they have been experiencing an on-going issue with their neighbour playing loud

music for extended periods of time and recently with the complainant's dwelling had been illuminated with a strobe light.

As a result of the investigation, a 43-year-old, from the Township of Cramahe, has been charged with:

- Mischief – obstructs, interrupts or interferes with any person in the lawful use, enjoyment or operation of property.

The accused is due to appear before the Ontario Court of Justice in Cobourg at a future date and the individual shall not be named to protect the identity of the victim.

### **HAMILTON:**

On September 15, 2024, at approximately 9:20 p.m., officers responded to a report of a serious two-vehicle collision, north of Donaldson Road on County Road 28. Emergency Medical Services (EMS) and the Township of Hamilton Fire Department also attended the incident. One vehicle was travelling northbound and collided with a southbound vehicle.

Sadly, as a result of the collision, a 54-year-old male from Curve Lake, Ontario, was pronounced deceased at the scene. The two occupants of the second vehicle were transported to a local hospital where the driver was transferred to a Toronto hospital by ORNGE with serious injuries. The passenger had sustained non-life-threatening injuries. There were no other injuries reported at the time of the collision.

OPP Traffic Collision Investigation (TCI) members attended to assist with the investigation and County Road 28 was closed between Donaldson Road and Ganaraska Road, until shortly after 3:00 a.m. on September 16, 2024.

### **PORT HOPE:**

On September 28, 2024, shortly before 6:00 p.m., OPP received a report regarding an individual fishing on private property in the vicinity of Dale Road, in the Municipality of Port Hope. Police attended the area and located the subject of the complaint.

A 38-year-old male, from Toronto, has been charged with:

- Trespass for the purpose of fishing

### **TRENT HILLS:**

On September 11, 2024, at approximately 11:50 p.m., police received a complaint from a member of the public regarding a possible impaired driver on Grand Road in Campbellford. Details regarding the vehicle were provided to officers and OPP observed a vehicle

matching the description on County Road 30. Police turned to follow the subject of the complaint and noted that the driver was unable to maintain their lane.

The vehicle was stopped, and the officer observed a 5-year-old child in the rear of the vehicle. Following speaking to the driver, police believed the individual to be impaired by alcohol. The accused was arrested and transported to local detachment for further tests. As a result, a 28-year-old female, from Havelock, has been charged with:

- Operation while impaired – alcohol and drugs
- Operation while impaired – blood alcohol concentration (80 plus).

The individual shall not be named in order to protect the identity of the child. In addition to a future court date, a further 90-day Administrative Driver Licence Suspension (ADLS) and a seven-day vehicle impound was initiated as per statute.

### **ALDERVILLE FIRST NATION:**

On September 24, 2024, at approximately 9:50 p.m., OPP responded to a business premises on County Road 45 in Alderville, regarding a person who threatened staff and refused to leave the premises.

Officers arrived and located the subject of the complaint in their vehicle. Cannabis and liquor were also observed in the passenger vehicle. Upon speaking with the person, police entered into an impaired operation investigation. As a result, the individual was arrested and transported to a local detachment. The accused failed to comply with a demand to provide a sample of breath into an Approved Instrument.

A 44-year-old, from Colborne, has been charged with:

- Operation while impaired – alcohol and drugs
- Failure of refusal to comply with demand
- Intimidation – use or threatens use of violence
- Uttering threats – cause death or bodily harm
- Having care or control of a motor vehicle with unsealed container of liquor
- Having care or control of a motor vehicle with liquor readily available
- Have care or control of vehicle or boat with cannabis readily available
- Fail to leave premises when directed.

In addition to a future court date, a further 90-day Administrative Driver Licence Suspension (ADLS) and a seven-day vehicle impound was initiated as per statute.

## **Matters of Interest – Northumberland OPP Police Services Board**

**October 2024**

### **ALNWICK/HALDIMAND:**

On October 30, 2024, at approximately 9:35 p.m., police received a call for service regarding a domestic dispute at a residential address in the Township of Alnwick/Haldimand.

The victim phoned 911 to request help as she was just assaulted by her husband.

As a result of the investigation, a 64-year-old Roseneath resident was charged with the following offences:

- Assault Causing Bodily Harm – Spousal
- Overcome Resistance by Attempting to Choke another Person

### **BRIGHTON:**

On October 6, 2024, at approximately 10:00 p.m., police responded to a complaint regarding a stolen vehicle which was equipped with a built-in GPS and was being tracked by its registered owner. The pickup truck had been stolen earlier from a location on Sharp Road.

The vehicle was subsequently located by OPP in the area of County Road 26 and Telephone Road in the Municipality of Brighton where the driver was taken into custody.

A 42-year-old from Brighton has been charged with:

- Theft of motor vehicle.

The accused is scheduled to appear before the Ontario Court of Justice at a future date.

### **CRAMAHE:**

On October 3, 2024, at approximately 2:10 a.m., OPP were conducting speed enforcement on Highway 401 westbound in the Township of Cramahe. An officer observed a passenger vehicle without proper headlights travelling at a speed of 138 km/h in a posted 110 km/h limit.

A traffic stop was conducted, and the driver was found to be suspended as a result of a stunt driving incident on September 27, 2024, in Mississauga.

A 20-year-old, from North York, has been charged with:

- Driving while under suspension
- Speeding 1-49 km/h over posted limit
- Drive without proper headlights – motor vehicle.



In addition to a future court date, the vehicle was impounded for seven days.

### **HAMILTON:**

On October 4, 2024, at approximately 12:30 p.m., police responded to a traffic complaint regarding a driver who sustained damage to their vehicle as it travelled through a construction area on Payn Road in the Township of Hamilton.

Officers spoke to witnesses who provided a description of the driver and vehicle to assist with the investigation. OPP then spoke to the individual sought in connection with the incident. Upon doing so, police entered into an impaired operation investigation where an Approved Screening Device (ASD) demand was made. As a result, the accused was arrested and transported to a local detachment for further tests.

A 41-year-old, from Campbellford, has been charged with:

- Operation while impaired – blood alcohol concentration (80 plus).

In addition to a future court date, a further 90-day Administrative Driver Licence Suspension (ADLS) and a seven-day vehicle impound was initiated as per statute.

### **PORT HOPE:**

On October 26, 2024, at approximately 10:35 p.m., police were conducting speed enforcement on Highway 401 eastbound in the Municipality of Port Hope. A pick-up truck was observed travelling at a speed of 146 km/h in a posted 110 km/h limit. The vehicle was stopped, and the driver provided the information of another person. Through investigation, the driver was found to be suspended from driving.

Following a search of the vehicle, 15 grams of suspected cocaine was seized with an approximate street value of \$1,350. The pick-up truck was also found to have a defect.

A 30-year-old from Uxbridge has been charged with:

- Obstruct peace officer
- Personation with intent to avoid arrest, prosecution or obstruct justice
- Possession of a Schedule I substance – Cocaine
- Driving while under suspension – two counts
- Operate unsafe vehicle
- Speeding 1- 49 Km/h over posted limit.

In addition to a future court date, the vehicle was impounded for seven days.

**TRENT HILLS:**

On September 21, 2024, OPP received a report where the complainant stated an individual stole home furnishing items from a business on Front Street in Campbellford. The value of the stolen items is approximately \$630.

Security footage revealed a person sought in connection and police are releasing images with the request for assistance to help identify this individual.

Investigators are actively looking for information that may lead to the identification of the person involved in this theft. If you have any information that may assist and help police in this investigation, we would like to hear from you.

# PROVINCIAL OFFENCES ACT CHARGES

September - October 2024

## Alnwick/Haldimand Township

Total: 99

## Municipality of Brighton

Total: 172

## Cramahe Township

Total: 111

## Hamilton Township

Total: 298

## Municipality of Port Hope

Total: 269

## Municipality of Trent Hills

Total: 165

## Alderville First Nation

Total: 12

## Total Charges

Total: 1126



## Northumberland OPP Auxiliary

September 2024

UNIT COMMANDER – Katrina Myers

LIAISON OFFICER – PC Mike Tracey

Auxiliary Members	7 Members
Community Event	<p>Saturday September 21st - Cram the Cruiser Food Drive - 7 Hills Food Bank - Sharpe's in Campbellford</p> <p>Saturday September 28th - Brighton Applefest - Foot Patrol</p> <p>Monday September 30th - Traffic Control for Truth and Reconciliation Day</p>
Volunteer Hours	<p>Administration: 1.25</p> <p>Community Events: 24.5</p> <p>Patrol: 32.25</p> <p>Training: 0</p> <p>Total: 58</p>
Future Events	<p>Sunday November 10th - Alderville Remembrance Day</p> <p>Monday November 11th - Remembrance Day Ceremonies</p> <p>Friday November 15th – Brighton Santa Claus Parade</p>

